

DIRECTIONS

FREQUENTIS AG

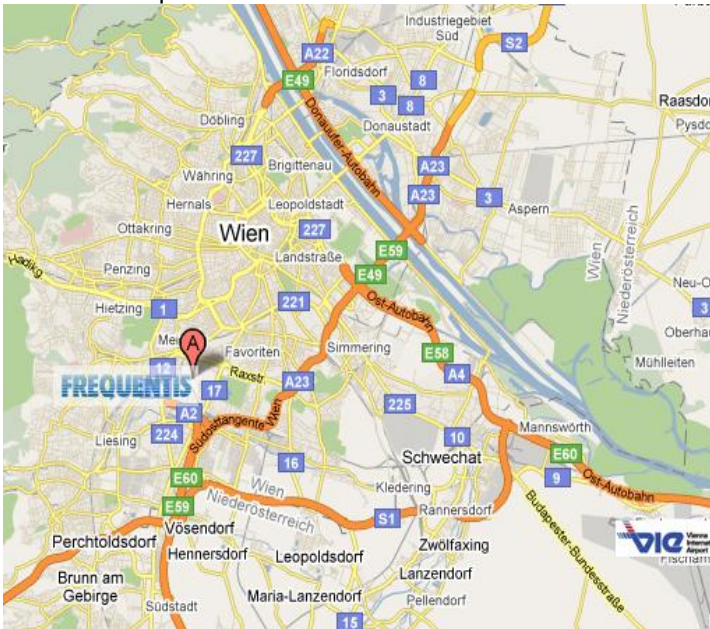
Innovationsstraße 1
A-1100 Vienna

Tel: +43-1-81150-0
Fax: +43-1-81150-5009

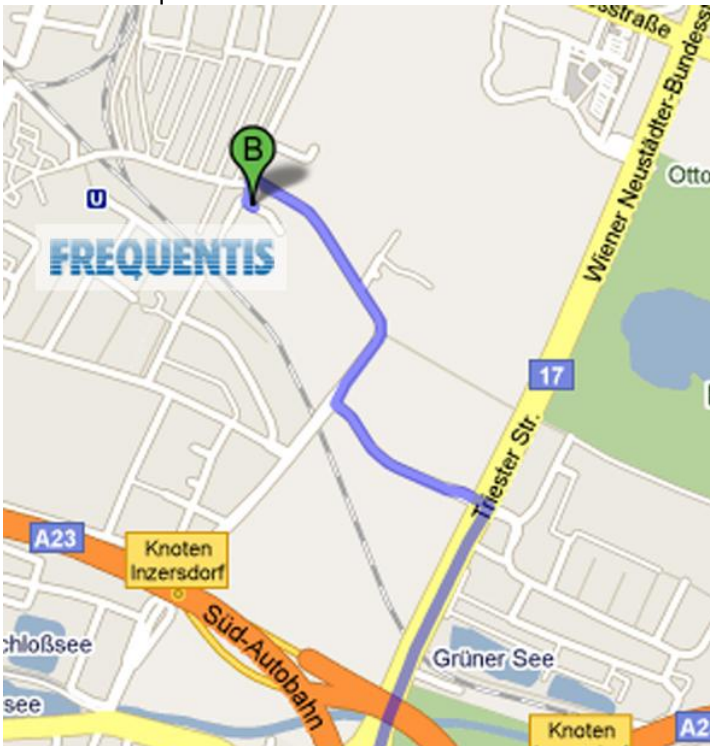
GPS Coordinates:
N 048.09.876
E 016.20.045



Vienna - Frequentis site overview



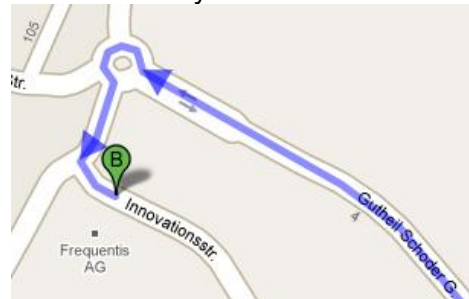
Vienna - Frequentis site detail



ARRIVING BY CAR

From the South

- ⇒ From motorway A2 (direction “Wien-Zentrum/Altmannsdorf/Inzersdorf”) take exit “Zentrum - Gürtel”
- ⇒ you get directly to “Triester Straße”
- ⇒ at the first traffic light turn left into “Computerstraße”
- ⇒ at the end of the street turn right into “Gutheil-Schoder-Gasse” and follow it until you get to a roundabout
- ⇒ drive nearly all around and exit into “Eibesbrunnergasse”
- ⇒ immediately on the left is “Innovationsstraße”



From the West

- ⇒ Arriving along motorway A1 change at junction “Knoten Steinhäusl”
- ⇒ to motorway A21 (direction of Graz / A2) and follow for approx. 50 km until you get to the junction “Knoten Vösendorf”
- ⇒ change to motorway A2 (direction “Wien-Zentrum/ Altmannsdorf/ Inzersdorf”) and drive till you get to the exit “Zentrum – Gürtel”
- ⇒ from here on please follow the directions as described above!

From the North/East

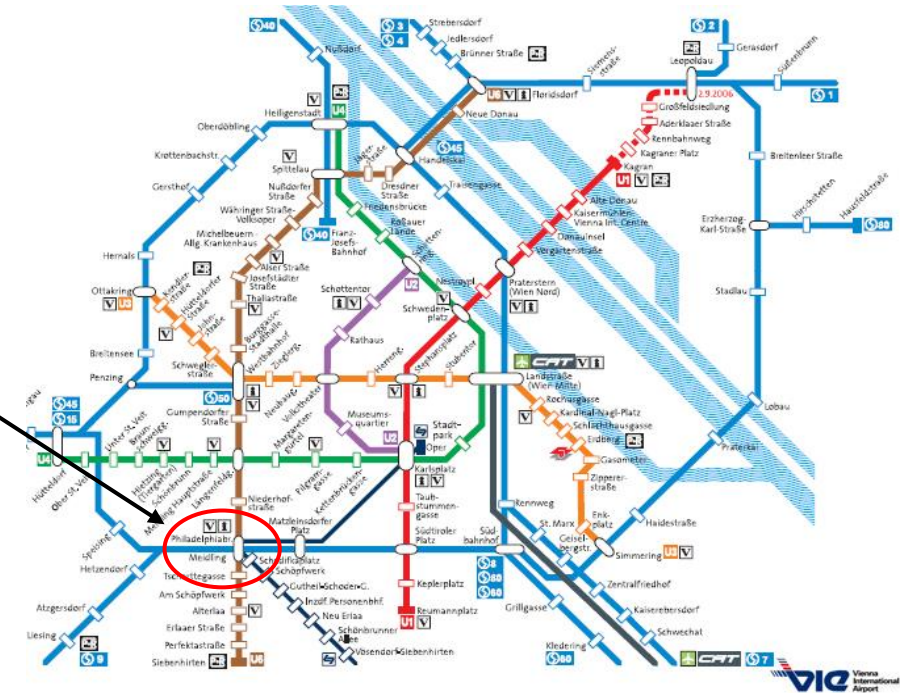
- ⇒ Motorway A23 (direction South/Graz/A2)
- ⇒ Take A23 exit “Inzersdorf” direction “Inzersdorf”
- ⇒ Turn right into “Sterngasse” and
- ⇒ First street turn right into “B17/Triester Straße”
- ⇒ from here on please follow the directions as described above (from South).

PUBLIC TRANSPORT

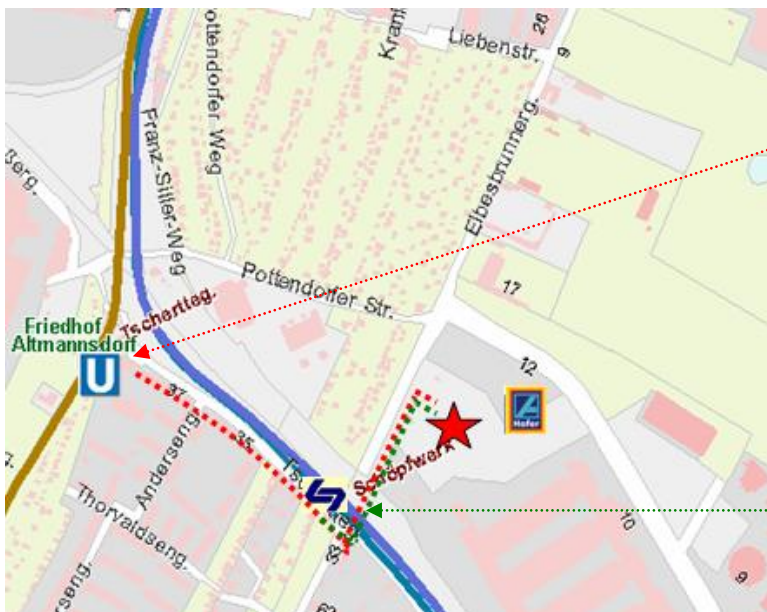
For detailed time table information and route map of Vienna's public transport please take a look at www.wienerlinien.at. If you are arriving by plane please take a look at www.viennaairport.com.

The closest railway station to Frequentis is „Wien Meidling/ Philadelphiabrücke“.

This railway station corresponds to the underground station “Wien Meidling/ Philadelphiabrücke“, which you can reach by using U6.



From the railway station Meidling you can get to Frequentis by taking either the Underground U6 or “Badner Bahn”.



- ⇒ **Underground U6** (direction Siebenhirten or Alterlaa)
- ⇒ leave at the stop “Tscherttegasse” and take an approx. 5-7 minutes walk:
- ⇒ along the railtracks
- ⇒ crossing the railtracks by using the footbridge and
- ⇒ following the footpath until you see the Frequentis building

- ⇒ Using “**Badner Bahn**” (Direction “Baden / Wiener Neudorf”) leave at the stop “Schöpfwerk”
- ⇒ cross the railtracks by using the footbridge and
- ⇒ follow the footpath until you see the Frequentis building